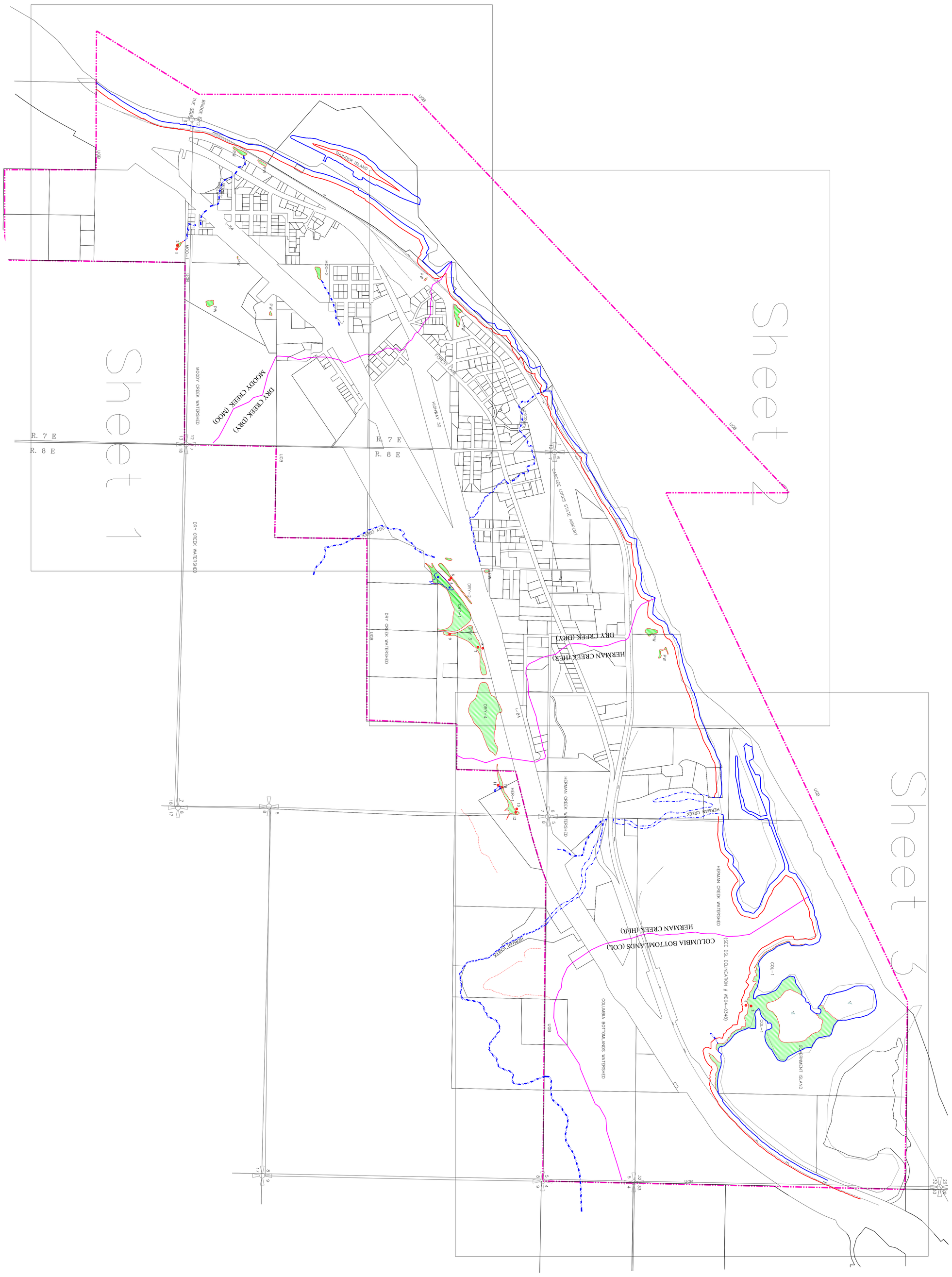

Watershed Boundary		Wetland Field Verified	
Project Boundary/UGB		Sample Point	58
Potentially Jurisdictional Waterways		Wetland Code	HER-1
Approximate bank of Columbia River		Probable Wetland	PW
75 ft setback of Approximate bank of Columbia River			

N

GRAPHIC SCALE

500 0 250 500 1000 2000

Scale in Feet

THIS MAP WAS FUNDED by OREGON DEPARTMENT of LAND CONSERVATION and LAND DEVELOPMENT

THIS MAP IS FOR PLANNING PURPOSES ONLY
WETLAND BOUNDARIES ARE APPROXIMATE
AND SUBJECT TO CHANGE

Information shown on this map is for planning purposes only and wetland information is subject to change. There may be unmapped wetlands subject to regulation and all wetland boundary mapping is approximate. In all cases, actual field conditions determine wetland boundaries. You are advised to contact the Department of State Lands and the U.S. Army Corps of Engineers with any regulatory questions.

DATE: June, 2005

BASE MAP INFO: Supplied by Hood River County

JOB NO.: 2669

Cascade Locks
Local Wetlands Inventory

Pacific Habitat Services,Inc.
9450 SW Commerce Circle, Suite 180
Wilsonville, Oregon 97070
Phone: (503) 570-0800

INDEX SHEET

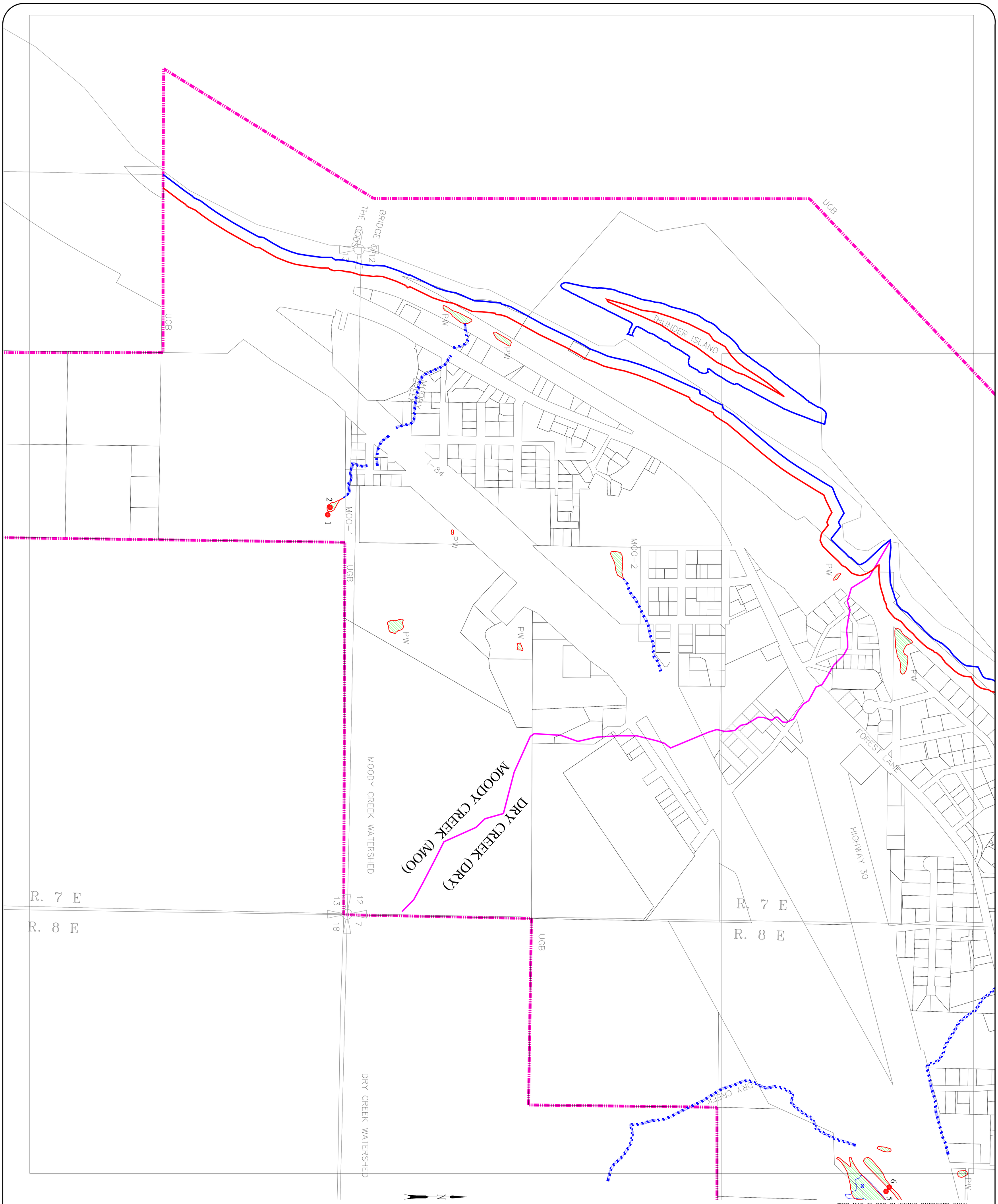

Watershed Boundary
Project Boundary/UGB
Potentially Jurisdictional Waterways
Approximate bank of Columbia River
75 ft setback of Approximate bank of Columbia River
Wetland Field Verified
Sample Point
Wetland Code
Probable Wetland

58
HER-1
PW

GRAPHIC SCALE

400 0 200 400 800 1600

Scale in Feet

THIS MAP WAS FUNDED by OREGON DEPARTMENT of LAND CONSERVATION and LAND DEVELOPMENT

THIS MAP IS FOR PLANNING PURPOSES ONLY
WETLAND BOUNDARIES ARE APPROXIMATE
AND SUBJECT TO CHANGE

Information shown on this map is for planning purposes only and wetland information is subject to change. There may be unmapped wetlands subject to regulation and all wetland boundary mapping is approximate. In all cases, actual field conditions determine wetland boundaries. You are advised to contact the Department of State Lands and the U.S. Army Corps of Engineers with any regulatory questions.

DATE: June, 2005

BASE MAP INFO: Supplied by Hood River County

JOB NO.: 2669

Cascade Locks
Local Wetlands Inventory

Pacific Habitat Services,Inc.
9450 SW Commerce Circle, Suite 180
Wilsonville, Oregon 97070
Phone: (503) 570-0800

Sheet: 1

of: 3

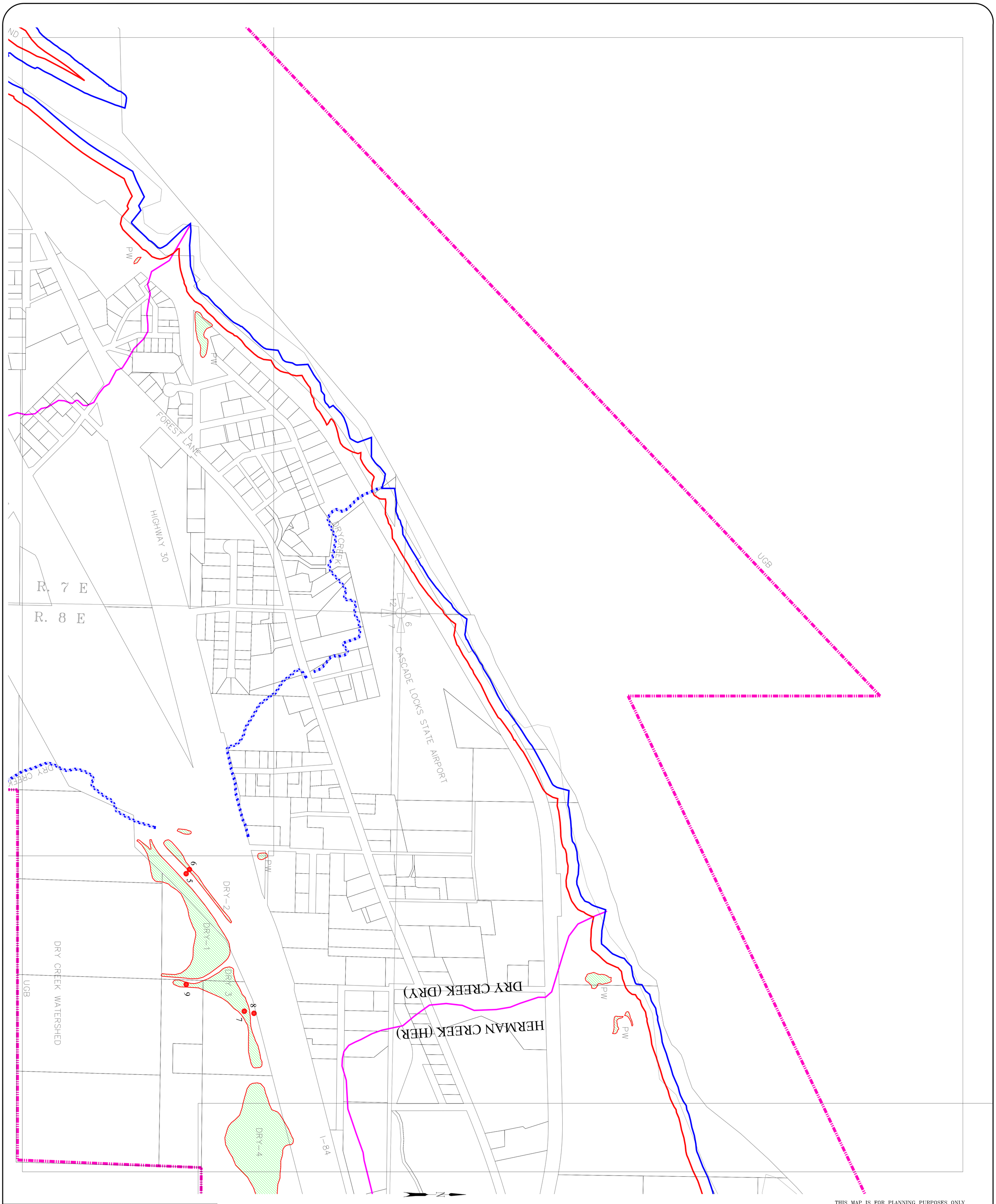

Watershed Boundary
Project Boundary/UGB
Potentially Jurisdictional Waterways
Approximate bank of Columbia River
75 ft setback of Approximate bank of Columbia River
Wetland Field Verified
Sample Point ●58
Wetland Code HER-1
Probable Wetland PW

GRAPHIC SCALE
400 0 200 400 800 1600
Scale in Feet

THIS MAP WAS FUNDED by OREGON DEPARTMENT of LAND CONSERVATION and LAND DEVELOPMENT

THIS MAP IS FOR PLANNING PURPOSES ONLY
WETLAND BOUNDARIES ARE APPROXIMATE
AND SUBJECT TO CHANGE

Information shown on this map is for planning purposes only and wetland information is subject to change. There may be unmapped wetlands subject to regulation and all wetland boundary mapping is approximate. In all cases, actual field conditions determine wetland boundaries. You are advised to contact the Department of State Lands and the U.S. Army Corps of Engineers with any regulatory questions.

DATE: June, 2005

BASE MAP INFO: Supplied by Hood River County

JOB NO.: 2669

Cascade Locks
Local Wetlands Inventory

Pacific Habitat Services,Inc.
9450 SW Commerce Circle, Suite 180
Wilsonville, Oregon 97070
Phone: (503) 570-0800

Sheet: 2
of: 3

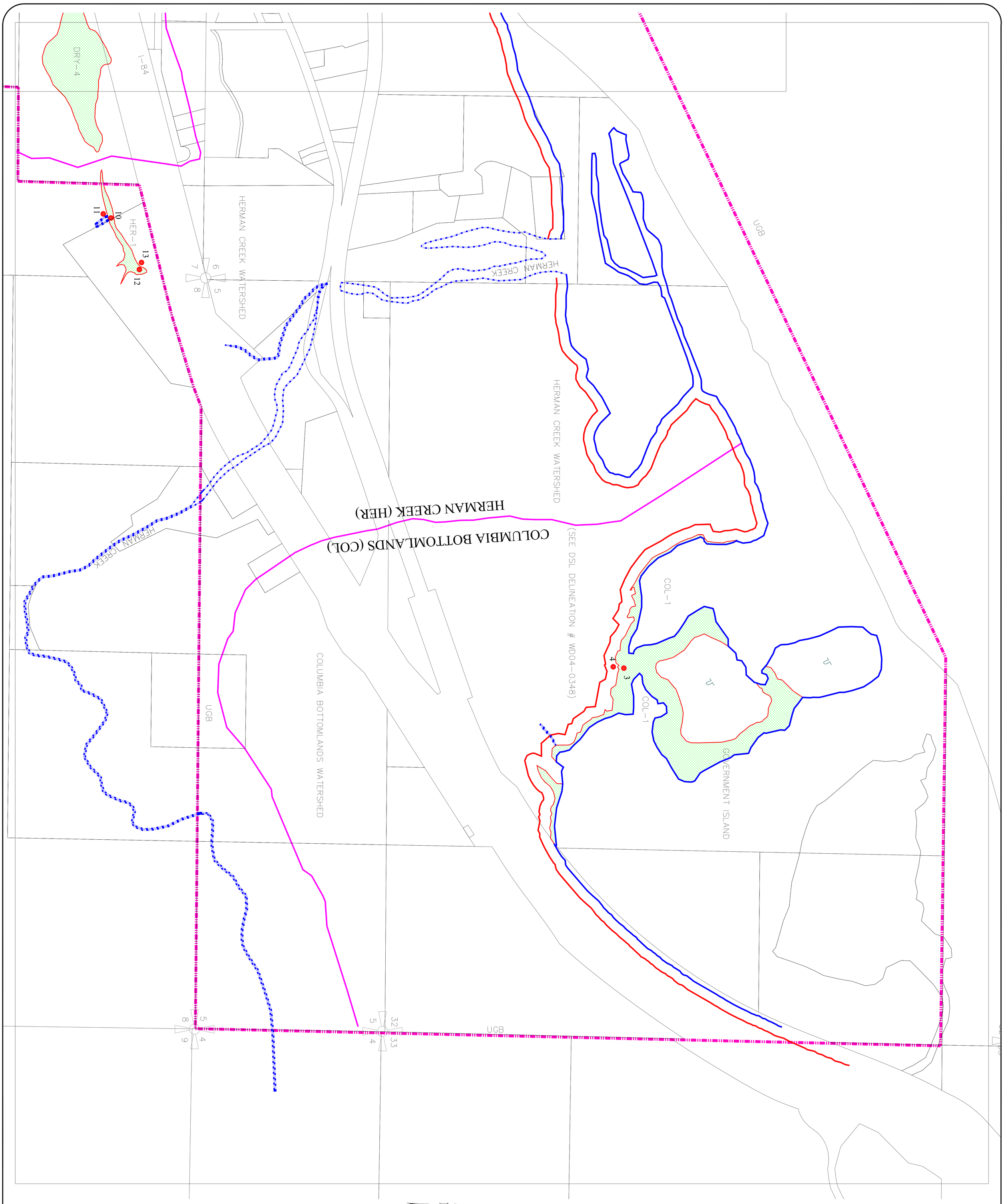

Watershed Boundary
Project Boundary/UGB
Potentially Jurisdictional Waterways
Approximate bank of Columbia River
75 ft setback of Approximate bank of Columbia River
Wetland Field Verified
Sample Point ●58
Wetland Code HER-1
Probable Wetland PW

GRAPHIC SCALE

400 0 200 400 800 1600

Scale in Feet

THIS MAP WAS FUNDED by OREGON DEPARTMENT of LAND CONSERVATION and LAND DEVELOPMENT

THIS MAP IS FOR PLANNING PURPOSES ONLY
WETLAND BOUNDARIES ARE APPROXIMATE
AND SUBJECT TO CHANGE

Information shown on this map is for planning purposes only and wetland information is subject to change. There may be unmapped wetlands subject to regulation and all wetland boundary mapping is approximate. In all cases, actual field conditions determine wetland boundaries. You are advised to contact the Department of State Lands and the U.S. Army Corps of Engineers with any regulatory questions.

DATE: June, 2005

BASE MAP INFO: Supplied by Hood River County

JOB NO.: 2669

Cascade Locks
Local Wetlands Inventory

Pacific Habitat Services,Inc.
9450 SW Commerce Circle, Suite 180
Wilsonville, Oregon 97070
Phone: (503) 570-0800

Sheet: 3

of: 3